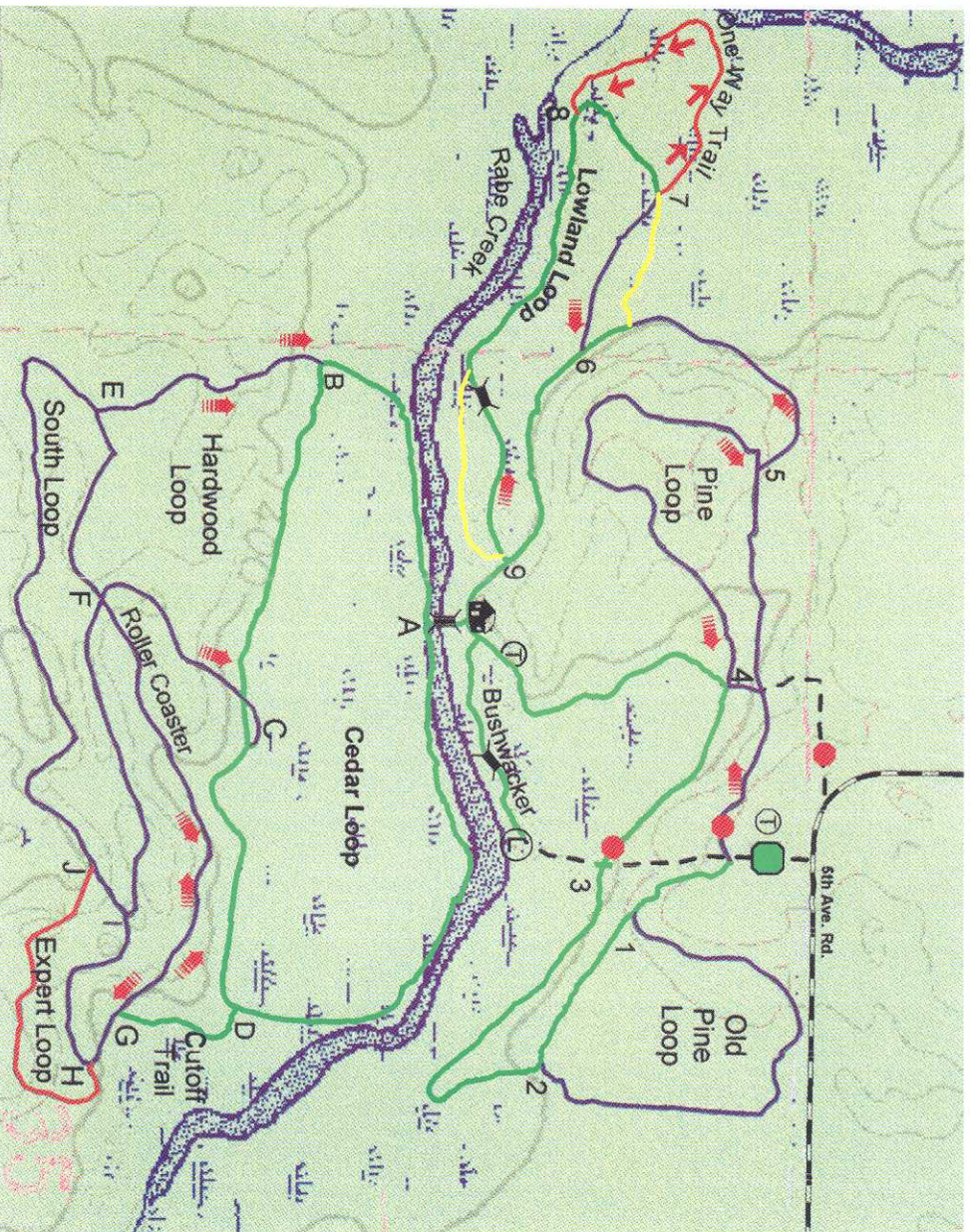



Gartzke Flowage Hiking & Cross-Country Ski Trail



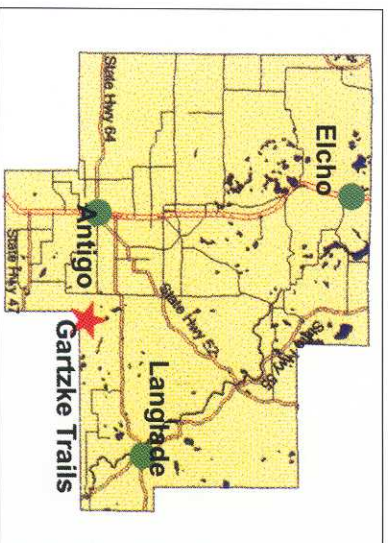
Letters and numbers denote intersection identifiers.



	Gates
	Boat Launch
	Toilet
	Parking
	Steep Hill (Down)
	Shelter
	Bridge
	No Hill Cutoffs
	Expert
	Moderate
	Easy
	Forest Roads
	5th Avenue Road

Trail Distance:
 North Side - 3.2 miles
 South Side - 2.7 miles

Enjoy Langlade County!



Langlade Co. Forestry & Rec. Dept.
 Mapped by K. Symes Jan. 2002